



























**EVENT** : INDIVIDUAL MASS START (MEN)  
**DATE** : 24 AUGUST 2017 (THURSDAY)  
**START / FINISH LOCATION** : DATARAN NILAI, PERSIARAN PUSAT BANDAR BANDAR BARU NILAI, NEGERI SEMBILAN  
**TOTAL DISTANCE** : 141.6 KM



DISTANCE (km)		LAP	INSTRUCTION	DESCRIPTION	TIMETABLE (kph)		
FROM START	TO FINISH				45	43	41
0.0	141.6	1	N 02°49.200 E 101°47.409	Race Start at Dataran Nilai, Persiaran Pusat Bandar, Bandar Baru Nilai	10:00	10:00	10:00
0.5	141.1		Straight On	Majlis Perbandaran Nilai on the Right	10:01	10:01	10:01
0.6	141.0		2 <sup>nd</sup> Exit	Round About - To Persiaran Negeri	10:01	10:01	10:01
1.7	139.9		Straight On	Petronas Bandar Baru Nilai on the Right	10:02	10:02	10:02
2.1	139.5		Straight On	Traffic Light Junction (Persiaran Ilmu on the Right)	10:03	10:03	10:03
3.3	138.3		Straight On	Traffic Light Junction - Persiaran Golf on the Right	10:04	10:05	10:05
3.8	137.8		Straight On	"JUMPA LAGI" Arch	10:05	10:05	10:06
4.2	137.4		2 <sup>nd</sup> Exit	Round About - Persiaran Perdana on the Right / Persiaran Korporat on the Left	10:06	10:06	10:06
5.0	136.6		Bear Left	Fork Junction - To Salak Tinggi	10:07	10:07	10:07
5.3	136.3		Bear Left	Traffic Light Junction - To Salak Tinggi	10:07	10:07	10:08
5.7	135.9		Straight On	Junction - Jalan Desa Bestari on the Left	10:08	10:08	10:08
5.9	135.7		Straight On	Junction - Jalan Permai 2 on the Left	10:08	10:08	10:09
6.2	135.4		Straight On	Junction - Jalan Datuk Hj Tamin on the Right	10:08	10:09	10:09
6.3	135.3		Straight On	Sek Keb Salak on the Right	10:08	10:09	10:09
6.5	135.1		Straight On	Junction	10:09	10:09	10:09
6.7	134.9		Straight On	Traffic Light Junction - Sek Rendah Agama Integrasi Salak Tinggi on the Left	10:09	10:09	10:10
7.1	134.5		Straight On	Klinik Kesihatan Salak on the Right	10:09	10:10	10:10
7.3	134.3		Straight On	Pejabat Kesihatan Daerah Sepang on the Right	10:10	10:10	10:11
7.5	134.1		Straight On	Bridge - Sungai Batang Labu	10:10	10:11	10:11
7.6	134.0		Turn Left	Traffic Light Junction - To Jalan Pajam / Nilai / Salak	10:10	10:11	10:11
8.4	133.2		Straight On	Traffic Light Junction - Kota Seriemas on the Right	10:11	10:12	10:12






































DISTANCE (km)		LAP	INSTRUCTION	DESCRIPTION	TIMETABLE (kph)		
FROM START	TO FINISH				45	43	41
9.3	132.3		 Straight On	Bridge - Sungai Batang Labu	10:12	10:13	10:14
9.5	132.1		 Turn Left	Traffic Light Junction - To Jalan BBN 6/1	10:13	10:13	10:14
10.0	131.6		 Straight On	Junction - Jalan BBN 7a/1a on the Left	10:13	10:14	10:15
10.2	131.4		 Straight On	Pasar Mini 99 Speed Mart on the Left	10:14	10:14	10:15
10.3	131.3		 Turn Right	T-Junction - To Persiaran Korporat	10:14	10:14	10:15
11.3	130.3		 Straight On	Junction - Jalan BBN 6/2 on the Right	10:15	10:16	10:16
12.0	129.6		 Bear Left	Taman Awam Nilai on the Left	10:16	10:17	10:18
12.4	129.2		 Straight On	Junction - Jalan Nilai Santalia on the Right	10:17	10:17	10:18
12.6	129.0		 Straight On	Junction - Jalan BBN 5/4 on the Right	10:17	10:18	10:18
13.1	128.5		 Straight On	Junction - Jalan BBN 5/3 on the Right	10:17	10:18	10:19
13.6	128.0		 Straight On	Junction - Jalan BBN 5/1 on the Right	10:18	10:19	10:20
13.9	127.7		 Straight On	Junction - Jalan BBN 5/1 on the Right	10:19	10:19	10:20
14.3	127.3		 Bear Left	Splitter !!!!	10:19	10:20	10:21
14.4	127.2		 3 <sup>rd</sup> Exit	Roundabout - To Persiaran Utama	10:19	10:20	10:21
14.5	127.1		 Straight On	MMA Santai Corner on the Left	10:19	10:20	10:21
14.9	126.7		 Straight On	Junction - Jalan Indah 3 on the Left	10:20	10:21	10:22
15.3	126.3		 Straight On	Shell on the Left	10:20	10:21	10:22
15.5	126.1		 Bear Left	Traffic Light Junction - To Jalan Pajam / Nilai / Salak	10:21	10:22	10:23
16.3	125.3		 Straight On	Junction - Petronas Taman Semarak Nilai on the Left	10:22	10:23	10:24
16.5	125.1		 Straight On	Junction - Jalan Ts Utama on the Left	10:22	10:23	10:24
16.9	124.7		 Straight On	Traffic Light Junction - Jalan Ts Utama 3 on the Left	10:23	10:24	10:25
17.3	124.3		 Straight On	Traffic Light Junction - CIMB Bank Taman Semarak Nilai on the Left	10:23	10:24	10:25
17.4	124.2		 Bear Left	Fork Junction - To Jalan Emas	10:23	10:24	10:25
17.7	123.9		 Straight On	Junction - Jalan TS 2/1h on the Left	10:24	10:25	10:26
17.8	123.8		 Bear Left	Traffic Light Junction - To Jalan Perak	10:24	10:25	10:26
18.1	123.5		 Straight On	Junction - Jalan TS 2/8 on the Right	10:24	10:25	10:26




































DISTANCE (km)		LAP	INSTRUCTION	DESCRIPTION	TIMETABLE (kph)		
FROM START	TO FINISH				45	43	41
18.3	123.3		 Straight On	Junction - Jalan Emas 1 on the Right	10:24	10:26	10:27
18.9	122.7		  Turn Left	Traffic Light Junction - To Persiaran Pusat Bandar	10:25	10:26	10:28
19.5	122.1		 Straight On	Junction	10:26	10:27	10:28
19.8	121.8		  Straight On	Traffic Light Junction - MMT Malaysia Sdn Bhd on the Left / Right to Highway	10:26	10:28	10:29
20.7	120.9		 Straight On	Shell / MC Donald on the Left	10:28	10:29	10:30
20.9	120.7		  Straight On	Traffic Light Junction - Jalan BBN 1/5 on the Left	10:28	10:29	10:30
21.1	120.5		  Straight On	Traffic Light Junction - KFC on the Right / Seri Pajam Development on the Left	10:28	10:30	10:31
21.3	120.3	2	 Straight On	Dataran Nilai - Bus Stop on the Left	10:28	10:30	10:31
21.7	119.9		 Straight On	Majlis Perbandaran Nilai on the Right	10:29	10:30	10:32
21.9	119.7		 2 <sup>nd</sup> Exit	Round About - To Persiaran Negeri	10:29	10:31	10:32
23.0	118.6		 Straight On	Petronas Bandar Baru Nilai on the Right	10:31	10:32	10:34
23.4	118.2		  Straight On	Traffic Light Junction (Persiaran Ilmu on the Right)	10:31	10:33	10:34
24.6	117.0		  Straight On	Traffic Light Junction - Persiaran Golf on the Right	10:33	10:34	10:36
25.1	116.5		 Straight On	"JUMPA LAGI" Arch	10:33	10:35	10:37
25.5	116.1		 2 <sup>nd</sup> Exit	Round About - Persiaran Perdana on the Right / Persiaran Korporat on the Left	10:34	10:36	10:37
26.3	115.3		 Keep Right	Fork Junction	10:35	10:37	10:38
27.4	114.2		 Straight On	Ibu Pejabat Polis Daerah Sepang on the Left	10:37	10:38	10:40
28.0	113.6		  Straight On	Traffic Light Junction	10:37	10:39	10:41
28.6	113.0		 Straight On	WRP Asia Pacific Sdn Bhd on the Right	10:38	10:40	10:42
29.1	112.5		 Straight On	Petron on the Left	10:39	10:41	10:42
29.4	112.2		  Straight On	Traffic Light Junction	10:39	10:41	10:43
29.8	111.8		 Straight On	Institut Kemahiran Tinggi Belia Negara Sepang on the Right	10:40	10:42	10:43
30.0	111.6		  Straight On	"DRINK START"	10:40	10:42	10:44
30.7	110.9		 Keep Right	Fork Junction	10:41	10:43	10:45
32.3	109.3	 Straight On	Green House @ KLIA on the Left	10:43	10:45	10:47	






































DISTANCE (km)		LAP	INSTRUCTION	DESCRIPTION	TIMETABLE (kph)		
FROM START	TO FINISH				45	43	41
32.4	109.2		  Straight On	Traffic Light Junction	10:43	10:45	10:47
35.0	106.6		 Straight On	Balai Bomba dan Penyelamat KLIA on the Left	10:47	10:49	10:51
35.1	106.5		  Bear Left	Traffic Light Junction - To Jalan KLIA 1	10:47	10:49	10:51
35.9	105.7		 1 <sup>st</sup> Exit	Roundabout - To Jalan Pekeliling	10:48	10:50	10:52
37.1	104.5		 Straight On	Junction	10:49	10:52	10:54
42.0	99.6		  Bear Left	Traffic Light Junction - To Jalan Kuarters KLIA (SIC on the Right)	10:56	10:59	11:01
45.2	96.4		 Straight On	Bridge	11:00	11:03	11:06
45.3	96.3		  Bear Left	Traffic Light Junction - To Salak Tinggi	11:00	11:03	11:06
46.7	94.9		 Straight On	Bridge	11:02	11:05	11:08
46.8	94.8		  Straight On	Traffic Light Junction - Yamaha on the Right	11:02	11:06	11:08
47.1	94.5		 Straight On	Giat Mara Sepang on the Right	11:03	11:06	11:09
47.2	94.4		 Straight On	Pondok Polis Salak on the Left	11:03	11:06	11:09
47.4	94.2		 Straight On	Petronas Pekan Salak on the Left	11:03	11:06	11:09
47.7	93.9		  Turn Right	Traffic Light Junction - To Jalan Pajam / Nilai / Salak	11:04	11:07	11:10
48.5	93.1		  Straight On	Traffic Light Junction - Kota Seriemas on the Right	11:05	11:08	11:11
49.3	92.3		 Straight On	Bridge - Sungai Batang Labu	11:06	11:09	11:12
49.6	92.0		  Turn Left	Traffic Light Junction - To Jalan BBN 6/1	11:06	11:09	11:12
50.0	91.6		 Straight On	Junction - Jalan BBN 7a/1a on the Left	11:07	11:10	11:13
50.3	91.3		 Straight On	Pasar Mini 99 Speed Mart on the Left	11:07	11:10	11:13
50.4	91.2		 Turn Right	T-Junction - To Persiaran Korporat	11:07	11:11	11:14
51.4	90.2		 Straight On	Junction - Jalan BBN 6/2 on the Right	11:09	11:12	11:15
52.1	89.5		 Bear Left	Taman Awam Nilai on the Left	11:09	11:13	11:16
52.5	89.1		 Straight On	Junction - Jalan Nilai Santalia on the Right	11:10	11:14	11:17
52.6	89.0		 Straight On	Junction - Jalan BBN 5/4 on the Right	11:10	11:14	11:17
53.1	88.5		 Straight On	Junction - Jalan BBN 5/3 on the Right	11:11	11:14	11:17
53.6	88.0		 Straight On	Junction - Jalan BBN 5/1 on the Right	11:11	11:15	11:18
54.0	87.6		 Straight On	Junction - Jalan BBN 5/1 on the Right	11:12	11:16	11:19



































DISTANCE (km)		LAP	INSTRUCTION	DESCRIPTION	TIMETABLE (kph)		
FROM START	TO FINISH				45	43	41
54.3	87.3		 Bear Left	Splitter !!!!	11:12	11:16	11:19
54.5	87.1		 3 <sup>rd</sup> Exit	Roundabout - To Persiaran Utama	11:13	11:16	11:19
54.6	87.0		 Straight On	MMA Santai Corner on the Left	11:13	11:16	11:20
54.9	86.7		 Straight On	Junction - Jalan Indah 3 on the Left	11:13	11:17	11:20
55.4	86.2		 Straight On	Shell on the Left	11:14	11:18	11:21
55.6	86.0		  Bear Left	Traffic Light Junction - To Jalan Pajam / Nilai / Salak	11:14	11:18	11:21
56.3	85.3		 Straight On	Junction - Petronas Taman Semarak Nilai on the Left	11:15	11:19	11:22
56.6	85.0		 Straight On	Junction - Jalan Ts Utama on the Left	11:15	11:19	11:23
56.9	84.7		  Straight On	Traffic Light Junction - Jalan Ts Utama 3 on the Left	11:16	11:20	11:23
57.3	84.3		  Straight On	Traffic Light Junction - CIMB Bank Taman Semarak Nilai on the Left	11:16	11:20	11:24
57.5	84.1		 Bear Left	Fork Junction - To Jalan Emas	11:17	11:21	11:24
57.8	83.8		 Straight On	Junction - Jalan TS 2/1h on the Left	11:17	11:21	11:24
57.9	83.7		  Bear Left	Traffic Light Junction - To Jalan Perak	11:17	11:21	11:24
58.1	83.5		 Straight On	Junction - Jalan TS 2/8 on the Right	11:17	11:21	11:25
59.0	82.6		 Straight On	Junction - Jalan Emas 1 on the Right	11:19	11:23	11:26
59.5	82.1		  Turn Left	Traffic Light Junction - To Persiaran Pusat Bandar	11:19	11:23	11:27
59.9	81.7		 Straight On	Junction	11:20	11:24	11:27
60.8	80.8		  Straight On	Traffic Light Junction - MMT Malaysia Sdn Bhd on the Left / Right to Highway	11:21	11:25	11:29
60.9	80.7		 Straight On	Shell / MC Donald on the Left	11:21	11:25	11:29
61.1	80.5		  Straight On	Traffic Light Junction - Jalan BBN 1/5 on the Left	11:21	1:26	11:29
61.2	80.4	  Straight On	Traffic Light Junction - KFC on the Right / Seri Pajam Development on the Left	11:22	11:26	11:29	
61.4	80.2	3	 Straight On	Dataran Nilai - Bus Stop on the Left	11:22	11:26	11:30
61.8	79.8		 Straight On	Majlis Perbandaran Nilai on the Right	11:22	11:27	11:30
62.0	79.6		 2 <sup>nd</sup> Exit	Round About - To Persiaran Negeri	11:23	11:27	11:30
63.1	78.5		 Straight On	Petronas Bandar Baru Nilai on the Right	11:24	11:28	11:32





DISTANCE (km)		LAP	INSTRUCTION	DESCRIPTION	TIMETABLE (kph)		
FROM START	TO FINISH				45	43	41
63.5	78.1		  Straight On	Traffic Light Junction (Persiaran Ilmu on the Right)	11:25	11:29	11:33
64.7	76.9		  Straight On	Traffic Light Junction - Persiaran Golf on the Right	11:26	11:31	11:34
65.2	76.4		 Straight On	"JUMPA LAGI" Arch	11:27	11:31	11:35
65.6	76.0		 2 <sup>nd</sup> Exit	Round About - Persiaran Perdana on the Right / Persiaran Korporat on the Left	11:27	11:32	11:36
66.4	75.2		 Keep Right	Fork Junction	11:29	11:33	11:37
67.5	74.1		 Straight On	Ibu Pejabat Polis Daerah Sepang on the Left	11:30	11:35	11:38
68.1	73.5		  Straight On	Traffic Light Junction	11:31	11:35	11:39
68.7	72.9		 Straight On	WRP Asia Pacific Sdn Bhd on the Right	11:32	11:36	11:40
69.2	72.4		 Straight On	Petron on the Left	11:32	11:37	11:41
69.5	72.1		  Straight On	Traffic Light Junction	11:33	11:37	11:41
69.9	71.7		 Straight On	Institut Kemahiran Tinggi Belia Negara Sepang on the Right	11:33	11:38	11:42
70.8	70.8		 Keep Right	Fork Junction	11:34	11:39	11:43
72.4	69.2		 Straight On	Green House @ KLIA on the Left	11:37	11:41	11:46
72.5	69.1		  Straight On	Traffic Light Junction	11:37	11:42	11:46
75.1	66.5		 Straight On	Balai Bomba dan Penyelamat KLIA on the Left	11:40	11:45	11:50
75.2	66.4		  Bear Left	Traffic Light Junction - To Jalan KLIA 1	11:40	11:45	11:50
76.0	65.6		 1 <sup>st</sup> Exit	Roundabout - To Jalan Pekeliling	11:41	11:46	11:51
77.2	64.4		 Straight On	Junction	11:43	11:48	11:53
82.1	59.5		  Bear Left	Traffic Light Junction - To Jalan Kuarters KLIA (SIC on the Right)	11:49	11:55	12:00
85.3	56.3		 Straight On	Bridge	11:54	11:59	12:04
85.4	56.2		  Bear Left	Traffic Light Junction - To Salak Tinggi	11:54	12:00	12:05
86.8	54.8		 Straight On	Bridge	11:56	12:02	12:07
86.9	54.7		  Straight On	Traffic Light Junction - Yamaha on the Right	11:56	12:02	12:07
87.2	54.4		 Straight On	Giat Mara Sepang on the Right	11:56	12:02	12:07
87.3	54.3		 Straight On	Pondok Polis Salak on the Left	11:56	12:02	12:07
87.5	54.1		 Straight On	Petronas Pekan Salak on the Left	11:57	12:03	12:08






























DISTANCE (km)		LAP	INSTRUCTION	DESCRIPTION	TIMETABLE (kph)		
FROM START	TO FINISH				45	43	41
87.8	53.8		  Turn Right	Traffic Light Junction - To Jalan Pajam / Nilai / Salak	11:57	12:03	12:08
88.6	53.0		  Straight On	Traffic Light Junction - Kota Seriemas on the Right	11:58	12:04	12:09
89.4	52.2		 Straight On	Bridge - Sungai Batang Labu	11:59	12:05	12:10
89.7	51.9		  Turn Left	Traffic Light Junction - To Jalan BBN 6/1	12:00	12:06	12:11
90.1	51.5		 Straight On	Junction - Jalan BBN 7a/1a on the Left	12:00	12:06	12:11
90.4	51.2		 Straight On	Pasar Mini 99 Speed Mart on the Left	12:01	12:07	12:12
90.5	51.1		 Turn Right	T-Junction - To Persiaran Korporat	12:01	12:07	12:12
91.5	50.1		 Straight On	Junction - Jalan BBN 6/2 on the Right	12:02	12:08	12:13
92.2	49.4		 Bear Left	Taman Awam Nilai on the Left	12:03	12:09	12:14
92.6	49.0		 Straight On	Junction - Jalan Nilai Santalia on the Right	12:03	12:10	12:15
92.7	48.9		 Straight On	Junction - Jalan BBN 5/4 on the Right	12:04	12:10	12:15
93.2	48.4		 Straight On	Junction - Jalan BBN 5/3 on the Right	12:04	12:10	12:16
93.7	47.9		 Straight On	Junction - Jalan BBN 5/1 on the Right	12:05	12:11	12:17
94.1	47.5		 Straight On	Junction - Jalan BBN 5/1 on the Right	12:05	12:12	12:17
94.4	47.2		 Bear Left	Splitter !!!!	12:06	12:12	12:18
94.6	47.0		 3 <sup>rd</sup> Exit	Roundabout - To Persiaran Utama	12:06	12:12	12:18
94.7	46.9		 Straight On	MMA Santai Corner on the Left	12:06	12:13	12:18
95.0	46.6		 Straight On	Junction - Jalan Indah 3 on the Left	12:07	12:13	12:19
95.5	46.1		 Straight On	Shell on the Left	12:07	12:14	12:19
95.7	45.9		  Bear Left	Traffic Light Junction - To Jalan Pajam / Nilai / Salak	12:08	12:14	12:20
96.4	45.2		 Straight On	Junction - Petronas Taman Semarak Nilai on the Left	12:09	12:15	12:21
96.7	44.9		 Straight On	Junction - Jalan Ts Utama on the Left	12:09	12:15	12:21
97.0	44.6		  Straight On	Traffic Light Junction - Jalan Ts Utama 3 on the Left	12:09	12:16	12:21
97.4	44.2		  Straight On	Traffic Light Junction - CIMB Bank Taman Semarak Nilai on the Left	12:10	12:16	12:22
97.6	44.0		 Bear Left	Fork Junction - To Jalan Emas	12:10	12:17	12:22
97.9	43.7		 Straight On	Junction - Jalan TS 2/1h on the Left	12:11	12:17	12:23


































DISTANCE (km)		LAP	INSTRUCTION	DESCRIPTION	TIMETABLE (kph)		
FROM START	TO FINISH				45	43	41
98.0	43.6		  Bear Left	Traffic Light Junction - To Jalan Perak	12:11	12:17	12:23
98.2	43.4		 Straight On	Junction - Jalan TS 2/8 on the Right	12:11	12:17	12:23
99.1	42.5		 Straight On	Junction - Jalan Emas 1 on the Right	12:12	12:19	12:25
99.6	42.0		  Turn Left	Traffic Light Junction - To Persiaran Pusat Bandar	12:13	12:19	12:25
100.0	41.6		 Straight On	Junction	12:13	12:20	12:26
100.9	40.7		  Straight On	Traffic Light Junction - MMT Malaysia Sdn Bhd on the Left / Right to Highway	12:15	12:21	12:27
101.0	40.6		 Straight On	Shell / MC Donald on the Left	12:15	12:21	12:27
101.2	40.4		  Straight On	Traffic Light Junction - Jalan BBN 1/5 on the Left	12:15	12:22	12:28
101.3	40.3		  Straight On	Traffic Light Junction - KFC on the Right / Seri Pajam Development on the Left	12:15	12:22	12:28
101.5	40.1		4	 Straight On	Dataran Nilai - Bus Stop on the Left	12:15	12:22
101.9	39.7	 Straight On		Majlis Perbandaran Nilai on the Right	12:16	12:23	12:29
102.1	39.5	 2 <sup>nd</sup> Exit		Round About - To Persiaran Negeri	12:16	12:23	12:29
103.2	38.4	 Straight On		Petronas Bandar Baru Nilai on the Right	12:18	12:24	12:31
103.6	38.0	  Straight On		Traffic Light Junction (Persiaran Ilmu on the Right)	12:18	12:25	12:31
104.8	36.8	  Straight On		Traffic Light Junction - Persiaran Golf on the Right	12:20	12:27	12:33
105.3	36.3	 Straight On		"JUMPA LAGI" Arch	12:20	12:27	12:34
105.7	35.9	 2 <sup>nd</sup> Exit		Round About - Persiaran Perdana on the Right / Persiaran Korporat on the Left	12:21	12:28	12:34
106.5	35.1	 Keep Right		Fork Junction	12:22	12:29	12:35
107.6	34.0	 Straight On		Ibu Pejabat Polis Daerah Sepang on the Left	12:23	12:31	12:37
108.2	33.4	  Straight On		Traffic Light Junction	12:24	12:31	12:38
108.8	32.8	 Straight On		WRP Asia Pacific Sdn Bhd on the Right	12:25	12:32	12:39
109.3	32.3	 Straight On		Petron on the Left	12:26	12:33	12:39
109.6	32.0	  Straight On		Traffic Light Junction	12:26	12:33	12:40
110.0	31.6	 Straight On		Institut Kemahiran Tinggi Belia Negara Sepang on the Right	12:27	12:34	12:40
110.9	30.7	 Keep Right		Fork Junction	12:28	12:35	12:42





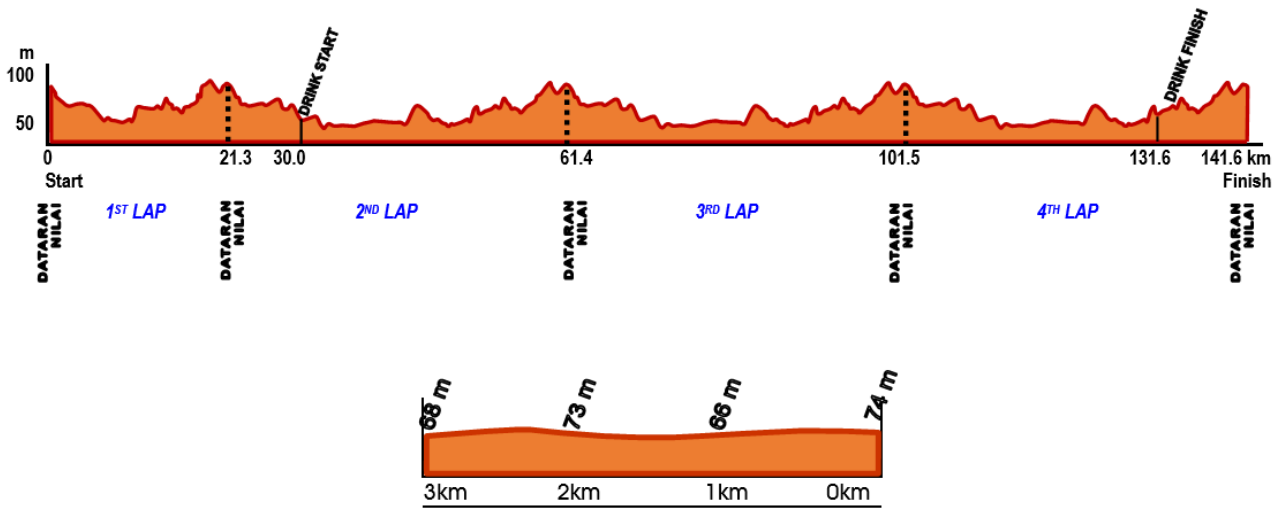
DISTANCE (km)		LAP	INSTRUCTION	DESCRIPTION	TIMETABLE (kph)		
FROM START	TO FINISH				45	43	41
112.5	29.1		 Straight On	Green House @ KLIA on the Left	12:30	12:38	12:44
112.6	29.0		 Straight On	Traffic Light Junction	12:30	12:38	12:44
115.2	26.4		 Straight On	Balai Bomba dan Penyelamat KLIA on the Left	12:34	12:41	12:48
115.3	26.3		 Bear Left	Traffic Light Junction - To Jalan KLIA 1	12:34	12:41	12:48
116.1	25.5		 1 <sup>st</sup> Exit	Roundabout - To Jalan Pekeliling	12:35	12:43	12:49
117.3	24.3		 Straight On	Junction	12:36	12:44	12:51
122.2	19.4		 Bear Left	Traffic Light Junction - To Jalan Kuarters KLIA (SIC on the Right)	12:43	12:51	12:58
125.4	16.2		 Straight On	Bridge	12:47	12:56	13:03
125.5	16.1		 Bear Left	Traffic Light Junction - To Salak Tinggi	12:47	12:56	13:03
126.9	14.7		 Straight On	Bridge	12:49	12:58	13:05
127.0	14.6		 Straight On	Traffic Light Junction - Yamaha on the Right	12:49	12:58	13:05
127.3	14.3		 Straight On	Giat Mara Sepang on the Right	12:50	12:58	13:06
127.4	14.2		 Straight On	Pondok Polis Salak on the Left	12:50	12:58	13:06
127.6	14.0		 Straight On	Petronas Pekan Salak on the Left	12:50	12:59	13:06
127.9	13.7		 Turn Right	Traffic Light Junction - To Jalan Pajam / Nilai / Salak	12:51	12:59	13:07
128.7	12.9		 Straight On	Traffic Light Junction - Kota Seriemas on the Right	12:52	13:00	13:08
129.5	12.1		 Straight On	Bridge - Sungai Batang Labu	12:53	13:01	13:09
129.8	11.8		 Turn Left	Traffic Light Junction - To Jalan BBN 6/1	12:53	13:02	13:09
130.2	11.4		 Straight On	Junction - Jalan BBN 7a/1a on the Left	12:54	13:02	13:10
130.5	11.1		 Straight On	Pasar Mini 99 Speed Mart on the Left	12:54	13:03	13:10
130.6	11.0		 Turn Right	T-Junction - To Persiaran Korporat	12:54	13:03	13:10
131.6	10.0		 Straight On	"DRINK FINISH" - Jalan BBN 6/2 on the Right	12:55	13:04	13:12
132.3	9.3		 Bear Left	Taman Awam Nilai on the Left	12:56	13:05	13:13
132.7	8.9		 Straight On	Junction - Jalan Nilai Santalia on the Right	12:57	13:06	13:14
132.8	8.8		 Straight On	Junction - Jalan BBN 5/4 on the Right	12:57	13:06	13:14
133.3	8.3		 Straight On	Junction - Jalan BBN 5/3 on the Right	12:58	13:07	13:14
133.8	7.8		 Straight On	Junction - Jalan BBN 5/1 on the Right	12:58	13:07	13:15



DISTANCE (km)		LAP	INSTRUCTION	DESCRIPTION	TIMETABLE (kph)		
FROM START	TO FINISH				45	43	41
134.2	7.4		 Straight On	Junction - Jalan BBN 5/1 on the Right	12:59	13:08	13:16
134.5	7.1		 Bear Left	Splitter !!!!	13:59	13:08	13:16
134.7	6.9		 3 <sup>rd</sup> Exit	Roundabout - To Persiaran Utama	13:00	13:09	13:16
134.8	6.8		 Straight On	MMA Santai Corner on the Left	13:00	13:09	13:17
135.1	6.5		 Straight On	Junction - Jalan Indah 3 on the Left	13:00	13:09	13:17
135.6	6.0		 Straight On	Shell on the Left	13:01	13:10	13:18
135.8	5.8		 Bear Left	Traffic Light Junction - To Jalan Pajam / Nilai / Salak	13:01	13:10	13:18
136.5	5.1		 Straight On	Junction - Petronas Taman Semarak Nilai on the Left	13:02	13:11	13:19
136.8	4.8		 Straight On	Junction - Jalan Ts Utama on the Left	13:02	13:12	13:20
137.1	4.5		 Straight On	Traffic Light Junction - Jalan Ts Utama 3 on the Left	13:03	13:12	13:20
137.5	4.1		 Straight On	Traffic Light Junction - CIMB Bank Taman Semarak Nilai on the Left	13:03	13:13	13:21
137.7	3.9		 Bear Left	Fork Junction - To Jalan Emas	13:04	13:13	13:21
138.0	3.6		 Straight On	Junction - Jalan TS 2/1h on the Left	13:04	13:13	13:21
138.1	3.5		 Bear Left	Traffic Light Junction - To Jalan Perak	13:04	13:13	13:21
138.3	3.3		 Straight On	Junction - Jalan TS 2/8 on the Right	13:04	13:14	13:22
139.2	2.4		 Straight On	Junction - Jalan Emas 1 on the Right	13:06	13:15	13:23
139.7	1.9		 Turn Left	Traffic Light Junction - To Persiaran Pusat Bandar	13:06	13:16	13:24
140.1	1.5		 Straight On	Junction	13:07	13:16	13:24
141.0	0.6		 Straight On	Traffic Light Junction - MMT Malaysia Sdn Bhd on the Left / Right to Highway	13:08	13:17	13:26
141.1	0.5		 Straight On	Shell / MC Donald on the Left	13:08	13:18	13:26
141.3	0.3		 Straight On	Traffic Light Junction - Jalan BBN 1/5 on the Left	13:08	13:18	13:26
141.4	0.2		 Straight On	Traffic Light Junction - KFC on the Right / Seri Pajam Development on the Left	13:09	13:18	13:26
141.6	0.0		 N 02°49.200 E 101°47.409	Race Finish at Dataran Nilai, Persiaran Pusat Bandar, Bandar Baru Nilai	13:09	13:18	13:27



## PROFILE & LAST 3KM PROFILE



## ROUTE MAP

